






SHORELAND ZONING DISTRICTS

-  Limited Residential
-  Limited Commercial
-  Resource Protection
-  General Development
-  Stream Protection And Wetlands Protection

LEGEND  
 PARCEL NUMBERS ----- 1  
 ADJACENT MAPS ----- 2  
 MATCH LINE -----

For Assessment Purposes  
 Not to be used for Conveyances

NO LOTS  
 5-44, 5-45, 5-49

PROPERTY MAP  
**TOWN OF SKOWHEGAN**  
 PREPARED BY  
 JAMES W. SEWALL COMPANY OLD TOWN, MAINE  
 SCALE 1 INCH = 100± FEET