

NORRIDGEWOCK






8

13

16

12

SHORELAND ZONING DISTRICTS

-  Limited Residential
-  Limited Commercial
-  Resource Protection
-  General Development
-  Stream Protection And Wetlands Protection

LEGEND

PARCEL NUMBERS --- 1
 ADJACENT MAPS --- 2
 MATCH LINE - - - - -

For Assessment Purposes
 Not to be used for Conveyances

NO LOTS
 2-11, 2-12, 3, 3-4, 6, 16, 20, 1-2, 3-6, 2, 11-5, 11-6
 11-6, 11-12

DEVELOPED FROM A MAP BY JAMES W. SEWALL CO.
 OLD TOWN, MAINE DATED APRIL 1956 AND REVISED
 APRIL 1984 BY N.K.R.F.C.

PROPERTY MAP
 TOWN OF SKOWHEGAN
 SOMERSET COUNTY, MAINE
 SCALE 1 INCH = 500 FEET

