












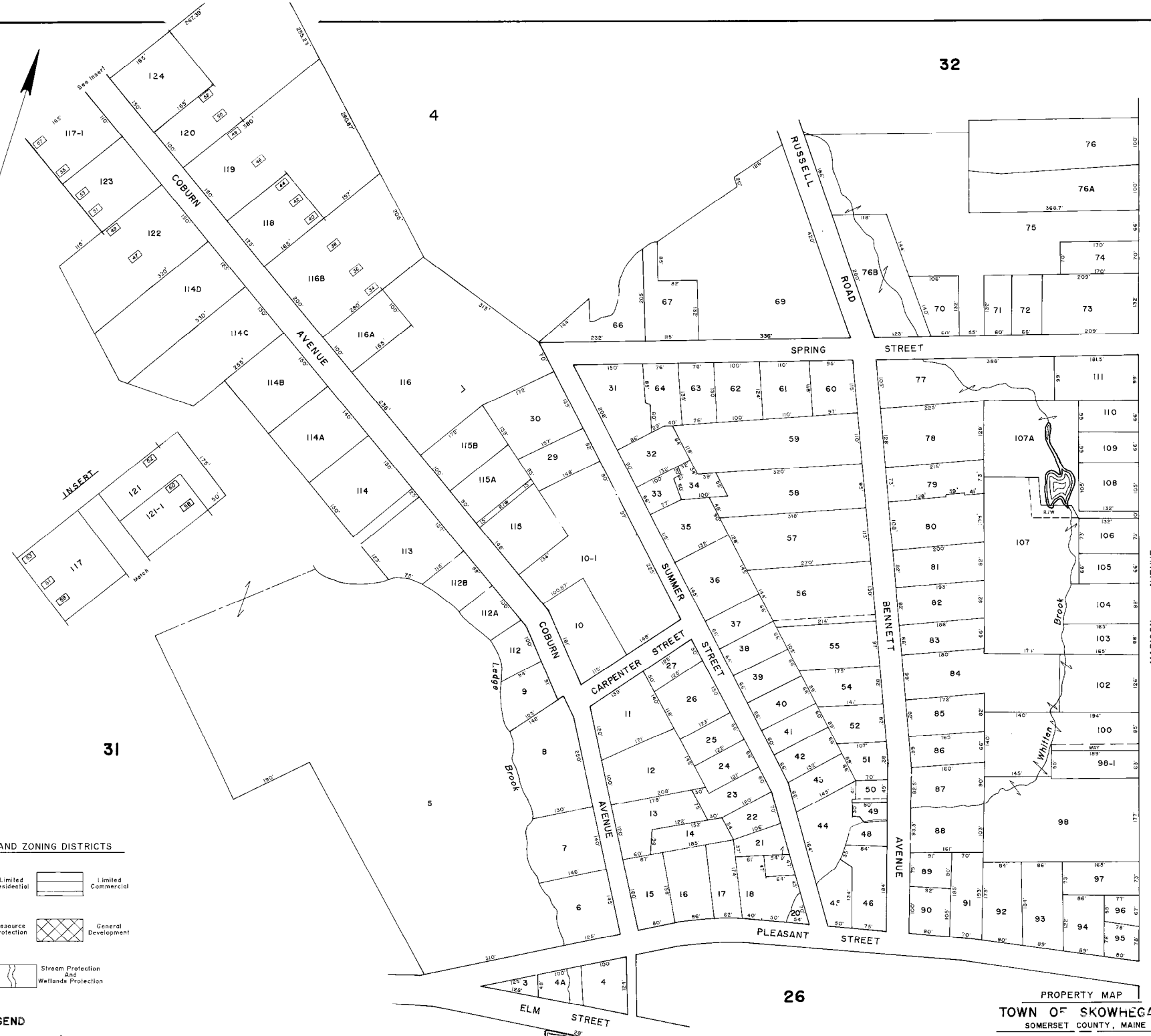
SHORELAND ZONING DISTRICTS

-  Limited Residential
-  Limited Commercial
-  Resource Protection
-  General Development
-  Stream Protection Area
-  Wetlands Protection

LEGEND

PARCEL NUMBERS  1
 ADJACENT MAPS  2
 MATCH LINE  2

For Assessment Purposes
Not to be used for Conveyances



PROPERTY MAP
 TOWN OF SKOWHEGAN
 SOMERSET COUNTY, MAINE

JAMES W. SEWALL COMPANY OLD TOWN, MAINE
 SCALE 1 INCH = 100 ± FEET APRIL 1956

NO LOTS
 10A, 47, 53, 65, 99, 28, 68, 101