








**SHORELAND ZONING DISTRICTS**

	Limited Residential		Limited Commercial
	Resource Protection		General Development
	Stream Protection and Wetlands Protection		

**LEGEND**

PARCEL NUMBERS ——— 1

ADJACENT MAPS ——— 2

MATCH LINE ———

For Assessment Purposes  
Not to be used for Conveyances

PROPERTY MAP  
**TOWN OF SKOWHEGAN**  
SOMERSET COUNTY, MAINE

JAMES W. SEWALL COMPANY      OLD TOWN, MAINE  
SCALE 1 INCH = 100.0 FEET      APRIL 1956

NO LOTS  
37, 61, 69, 74