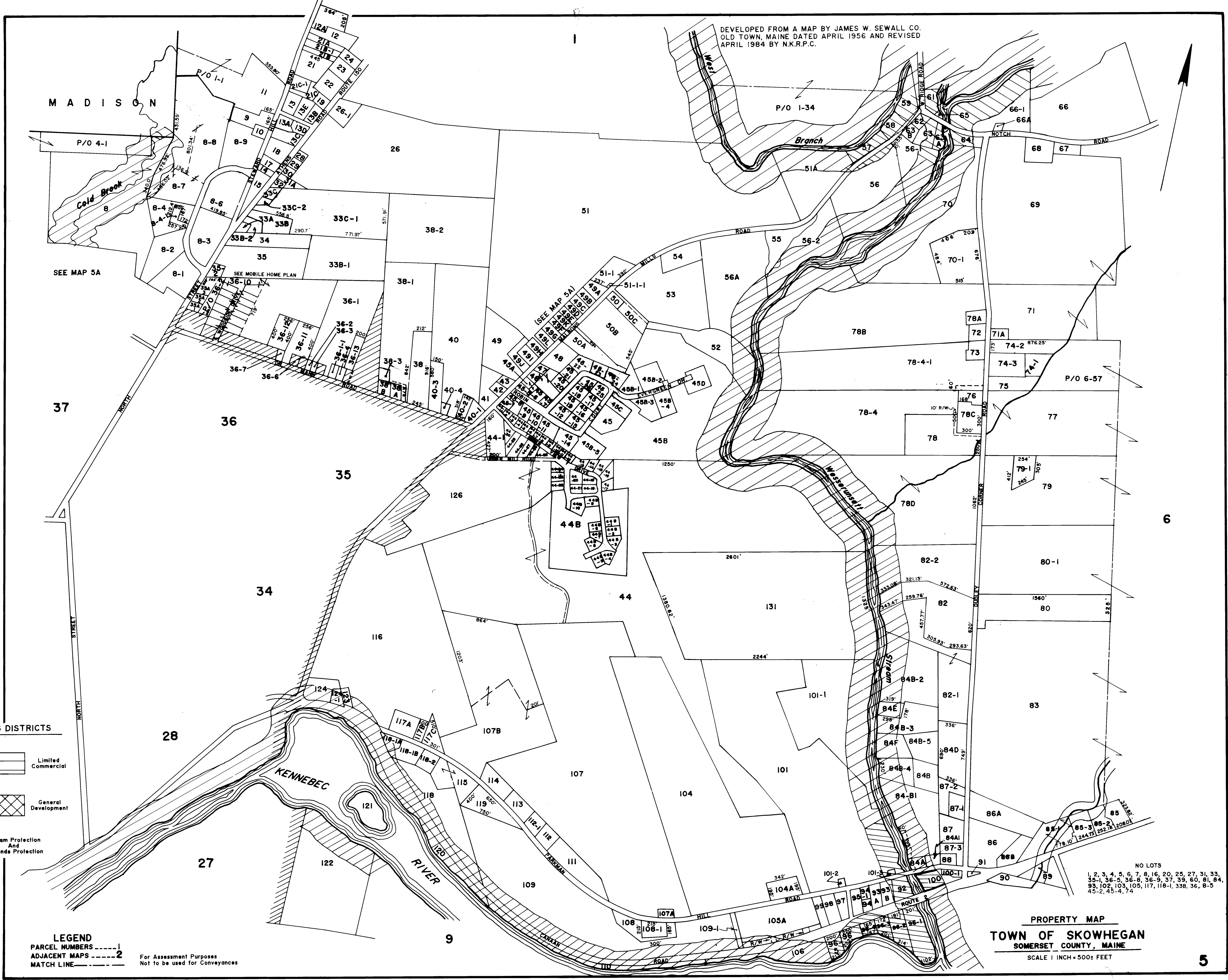







DEVELOPED FROM A MAP BY JAMES W. SEWALL CO.
OLD TOWN, MAINE DATED APRIL 1956 AND REVISED
APRIL 1984 BY N.K.R.P.C.



SHORELAND ZONING DISTRICTS

-  Limited Residential
-  Limited Commercial
-  Resource Protection
-  General Development
-  Stream Protection And Wetlands Protection

LEGEND
PARCEL NUMBERS - - - - -
ADJACENT MAPS - - - - - 2
MATCH LINE - - - - -

For Assessment Purposes
Not to be used for Conveyances

PROPERTY MAP
TOWN OF SKOWHEGAN
SOMERSET COUNTY, MAINE
SCALE 1 INCH = 500 FEET

NO LOTS
1, 2, 3, 4, 5, 6, 7, 8, 16, 20, 25, 27, 31, 33,
35-1, 36-5, 36-8, 36-9, 37, 39, 60, 81, 84,
93, 102, 103, 105, 117, 118-1, 338, 36, 8-5
45-2, 45-4, 74