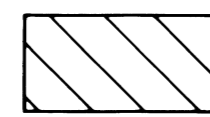

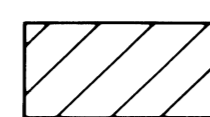

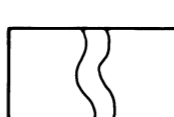


**SHORELAND ZONING DISTRICTS**

- |   |   |  |                     |
|---|---|--|---------------------|
|  | Limited Residential                       |  | Limited Commercial  |
|  | Resource Protection                       |  | General Development |
|  | Stream Protection And Wetlands Protection |  |                     |

**LEGEND**  
 PARCEL NUMBERS -----  
 ADJACENT MAPS ----- 2  
 MATCH LINE -----

For Assessment Purposes  
 Not to be used for Conveyances

NO LOTS  
 5-44, 5-45, 5-49

**TOWN OF SKOWHEGAN**  
 PREPARED BY  
 JAMES W. SEWALL COMPANY OLD TOWN, MAINE  
 SCALE 1 INCH = 100± FEET