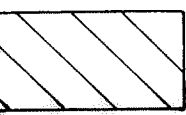



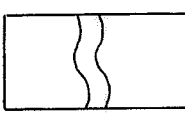




**SHORELAND ZONING DISTRICTS**

-  Limited Residential
-  Limited Commercial
-  Resource Protection
-  General Development
-  Stream Protection And Wetlands Protection

**LEGEND**  
 PARCEL NUMBERS -----1  
 ADJACENT MAPS -----2  
 MATCH LINE -----3

For Assessment Purposes  
 Not to be used for Conveyances

DEVELOPED FROM A MAP BY JAMES W. SEWALL CO.  
 OLD TOWN, MAINE DATED APRIL 1956 AND REVISED  
 APRIL 1984 BY N.K.R.P.C.

**PROPERTY MAP**  
**TOWN OF SKOWHEGAN**  
 SOMERSET COUNTY, MAINE  
 SCALE 1 INCH = 500± FEET

NO LOTS  
 10, 35, 40, 8, 16-1, 16-2, 27, 32,  
 33, 46, 47B, 51C, 51D, 51E, 52,  
 53, 54, 55, 56, 62, 3-2, 39, 65,  
 66, 67, 68, 69, 70, 71, 45-3