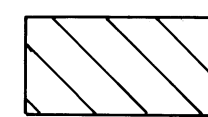

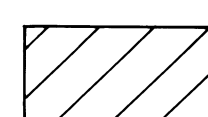

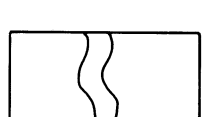


LEGEND
 PARCEL NUMBERS — 1
 ADJACENT MAPS — 2
 MATCH LINE — — — —

For Assessment Purposes
 Not to be used for Conveyances

SHORELAND ZONING DISTRICTS

-  Limited Residential
-  Limited Commercial
-  Resource Protection
-  General Development
-  Stream Protection And Wetlands Protection

NOTE:
 FIRE LANES 1, 2, 3, 4 & 5 ARE PRIVATE ROADS.

NO LOTS
 14D, 16, 21, 22, 23, 24, 26, 27A-1, 39B, 44, 8, 15-2
 DEVELOPED FROM A MAP BY JAMES W. SEWALL CO.
 OLD TOWN, MAINE DATED APRIL 1956 AND REVISED
 APRIL 1984 BY N.K.R.P.C.

PROPERTY MAP
TOWN OF SKOWHEGAN
 SOMERSET COUNTY, MAINE
 SCALE 1 INCH = 500± FEET