

SEE MAP 10
FOR LOT 34-1



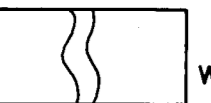


P/O 13-57

P/O 15-6

P/O 15-10

P/O 18-40

SHORELAND ZONING DISTRICTS

-  Limited Residential
-  Resource Protection
-  Stream Protection And Wetlands Protection
-  Limited Commercial
-  General Development

LEGEND

PARCEL NUMBERS 1
ADJACENT MAPS 2
MATCH LINE ---

For Assessment Purposes
Not to be used for Conveyances

NO LOTS
19-2, 19D, 19F, 32, 34, 45, 47, 49, 49-2, 53, 49-7
12B, 79C
DEVELOPED FROM A MAP BY JAMES W. SEWALL CO.
OLD TOWN, MAINE DATED APRIL 1956 AND REVISED
APRIL 1986 BY N.K.R.P.C.

PROPERTY MAP
TOWN OF SKOWHEGAN
SOMERSET COUNTY, MAINE
SCALE 1 INCH = 500 FEET