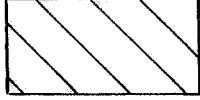

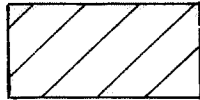

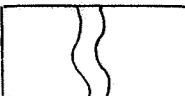

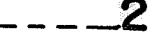



**SHORELAND ZONING DISTRICTS**

- |   |   |   |                     |
|---|---|---|---------------------|
|   | Limited Residential                       |  | Limited Commercial  |
|   | Resource Protection                       |  | General Development |
|  | Stream Protection And Wetlands Protection |   |                     |

**LEGEND**

PARCEL NUMBERS   
 ADJACENT MAPS  2  
 MATCH LINE 

For Assessment Purposes  
 Not to be used for Conveyances

PROPERTY MAP  
**TOWN OF SKOWHEGAN**  
 SOMERSET COUNTY, MAINE

SCALE 1 INCH = 500± FEET

NO LOTS  
 22, 29, 35, 30