

36

35

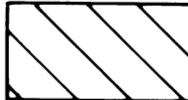

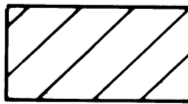


33

P/O 28-4

P/O 33-213

28

SHORELAND ZONING DISTRICTS

	Limited Residential		Limited Commercial
	Resource Protection		General Development
		Stream Protection And Wetlands Protection	

PROPERTY MAP
TOWN OF SKOWHEGAN
SOMERSET COUNTY, MAINE

JAMES W. SEWALL COMPANY
SCALE 1 INCH = 100 FEET
OLD TOWN, MAINE
APRIL 1956

LEGEND
PARCEL NUMBERS _____ 1
ADJACENT MAPS _____ 2
MATCH LINE _____

For Assessment Purposes
Not to be used for Conveyances

No Lot
5