

15

18

P/O 18-40

P/O 15-17

ROILEY

1243.12'

5

1822.49'

4

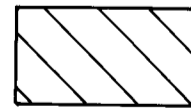

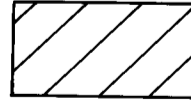


1

495' off
The Line



Carrabassett Stream

C A N A A N

SHORELAND ZONING DISTRICTS

-  Limited Residential
-  Limited Commercial
-  Resource Protection
-  General Development
-  Stream Protection And Wetlands Protection

LEGEND

- PARCEL NUMBERS 
 - ADJACENT MAPS 
 - MATCH LINE
- For Assessment Purposes
Not to be used for Conveyances

NO LOTS 2,3

PROPERTY MAP

TOWN OF SKOWHEGAN
SOMERSET COUNTY, MAINE

JAMES W. SEWALL COMPANY
SCALE 1 INCH = 500± FEET

OLD TOWN, MAINE
APRIL 1956