

20

9

9

LEGEND



PARCEL NUMBERS ——— 1

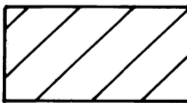

ADJACENT MAPS ——— 2

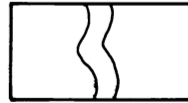
MATCH LINE ———

For Assessment Purposes
Not to be used for Conveyances

SHORELAND ZONING DISTRICTS

 Limited Residential
  Limited Commercial

 Resource Protection
  General Development

 Stream Protection And Wetlands Protection

NO LOTS
3, 9, 11, 16-B, 26A

PROPERTY MAP

TOWN OF SKOWHEGAN

SOMERSET COUNTY, MAINE

JAMES W. SEWALL COMPANY OLD TOWN, MAINE

SCALE 1 INCH = 100 FEET APRIL 1956