
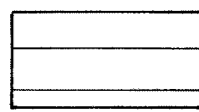
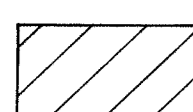

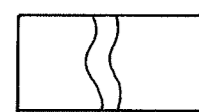


SHORELAND ZONING DISTRICTS

-  Limited Residential
-  Limited Commercial
-  Resource Protection
-  General Development
-  Stream Protection And Wetlands Protection

8



LEGEND

- PARCEL NUMBERS _____ 1
- ADJACENT MAPS _____ 2
- MATCH LINE _____
- For Assessment Purposes
- Not to be used for Conveyances

8

NO LOTS
12, 13, 14, 9C-1

PROPERTY MAP
TOWN OF SKOWHEGAN
 SOMERSET COUNTY, MAINE

JAMES W. SEWALL COMPANY OLD TOWN, MAINE
 SCALE 1 INCH = 100± FEET APRIL 1956